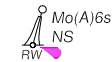
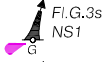


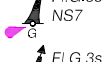
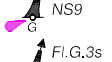
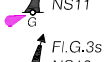
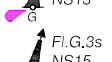
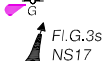


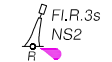
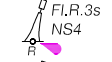
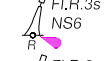
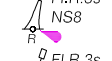
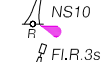
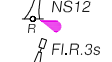
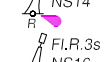
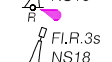
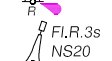
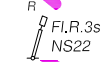
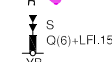


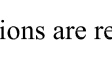



133/2017 VIET NAM - NORTH CENTRAL COAST - THANH HOA - LHD NGHI SON - Buoyage, Beacons.

Source: Viet Nam Maritime Safety - North Notice No. 189/TBHH-TCTBĐATHH MB

Chart affected - VN50012 (Edition number 2, Edition date Apr 11th, 2017)

VN50013 (Edition number 3, Edition date Apr 11th, 2017)

| Insert | Symbol | Coordinates |
|--------|---|------------------------|
| |  Mo(A)6s NS | 19°22.71'N 105°51.93'E |
| |  Fl.G.3s NS1 | 19°22.51'N 105°51.45'E |
| |  Fl.G.3s NS3 | 19°22.31'N 105°50.95'E |
| |  Fl.G.3s NS5 | 19°22.12'N 105°50.45'E |
| |  Fl.G.3s NS7 | 19°21.92'N 105°49.96'E |
| |  Fl.G.3s NS9 | 19°21.72'N 105°49.46'E |
| |  Fl.G.3s NS11 | 19°21.60'N 105°49.14'E |
| |  Fl.G.3s NS13 | 19°21.56'N 105°48.97'E |
| |  Fl.G.3s NS15 | 19°21.56'N 105°48.79'E |
| |  Fl.G.3s NS17 | 19°21.62'N 105°48.44'E |
| |  Fl.G.3s NS19 | 19°21.67'N 105°48.10'E |
| |  Fl.G.3s NS21 | 19°21.76'N 105°47.89'E |
| |  Fl.R.3s NS2 | 19°22.45'N 105°51.47'E |
| |  Fl.R.3s NS4 | 19°22.25'N 105°50.98'E |
| |  Fl.R.3s NS6 | 19°22.06'N 105°50.48'E |
| |  Fl.R.3s NS8 | 19°21.86'N 105°49.99'E |
| |  Fl.R.3s NS10 | 19°21.66'N 105°49.49'E |
| |  Fl.R.3s NS12 | 19°21.52'N 105°49.17'E |
| |  Fl.R.3s NS14 | 19°21.48'N 105°48.98'E |
| |  Fl.R.3s NS16 | 19°21.48'N 105°48.78'E |
| |  Fl.R.3s NS18 | 19°21.53'N 105°48.43'E |
| |  Fl.R.3s NS20 | 19°21.59'N 105°48.08'E |
| |  Fl.R.3s NS22 | 19°21.54'N 105°47.67'E |
| |  S Q(6)+LFl.15s | 19°21.79'N 105°48.13'E |
| |  Tieu A | 19°21.31'N 105°48.52'E |
| |  Tieu B | 19°21.01'N 105°47.78'E |







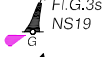
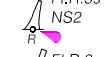
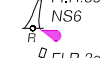
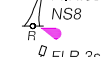
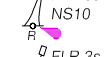
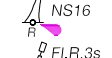
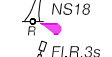
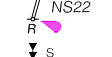
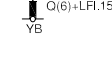


(All positions are referred to WGS84 Datum)

133/2017 VIỆT NAM - BỜ BIỂN BẮC TRUNG BỘ - THANH HÓA - Phao, Tiêu.

Nguồn: Tổng công ty Bảo đảm an toàn hàng hải miền Bắc, Thông báo số 189/TBHH-TCTBĐATHH MB

Hải đồ ảnh hưởng - VN50012 (Phiên bản 2, ngày 11 tháng 4 năm 2017)

VN50013 (Phiên bản 3, ngày 11 tháng 4 năm 2017)

| | | |
|------|---|------------------------|
| Chèn |  | 19°22.71'N 105°51.93'E |
| |  | 19°22.51'N 105°51.45'E |
| |  | 19°22.31'N 105°50.95'E |
| |  | 19°22.12'N 105°50.45'E |
| |  | 19°21.92'N 105°49.96'E |
| |  | 19°21.72'N 105°49.46'E |
| |  | 19°21.60'N 105°49.14'E |
| |  | 19°21.56'N 105°48.97'E |
| |  | 19°21.56'N 105°48.79'E |
| |  | 19°21.62'N 105°48.44'E |
| |  | 19°21.67'N 105°48.10'E |
| |  | 19°21.76'N 105°47.89'E |
| |  | 19°22.45'N 105°51.47'E |
| |  | 19°22.25'N 105°50.98'E |
| |  | 19°22.06'N 105°50.48'E |
| |  | 19°21.86'N 105°49.99'E |
| |  | 19°21.66'N 105°49.49'E |
| |  | 19°21.52'N 105°49.17'E |
| |  | 19°21.48'N 105°48.98'E |
| |  | 19°21.48'N 105°48.78'E |
| |  | 19°21.53'N 105°48.43'E |
| |  | 19°21.59'N 105°48.08'E |
| |  | 19°21.54'N 105°47.67'E |
| |  | 19°21.79'N 105°48.13'E |
| |  | 19°21.31'N 105°48.52'E |
| |  | 19°21.01'N 105°47.78'E |

(Tất cả các vị trí được tham chiếu theo hệ tọa độ WGS84)