

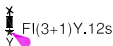
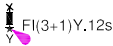
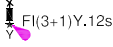
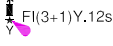
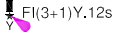
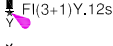
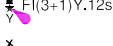
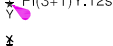
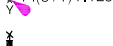
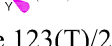
**168/2018 VIET NAM - NORTH EAST COAST - HAI PHONG - Beacons.**

Source: Viet Nam Maritime Safety - North, Notice No. 224(T)/2018/TBHH-TCTBĐATHH MB

**Chart - VN50007 [previous update 153/2018]**

Insert		20°45.62'N 106°55.63'E
		20°45.49'N 106°55.73'E
		20°45.36'N 106°55.83'E
		20°45.23'N 106°55.93'E
		20°44.97'N 106°56.14'E
		20°44.83'N 106°56.24'E
		20°44.70'N 106°56.34'E
		20°44.57'N 106°56.44'E
		20°44.31'N 106°56.65'E
		20°43.96'N 106°56.92'E

**Chart - VN40001 [previous update 146/2018]**

	20°45.62'N 106°55.63'E
	20°45.49'N 106°55.73'E
	20°45.36'N 106°55.83'E
	20°45.23'N 106°55.93'E
	20°44.97'N 106°56.14'E
	20°44.83'N 106°56.24'E
	20°44.70'N 106°56.34'E
	20°44.57'N 106°56.44'E
	20°44.31'N 106°56.65'E
	20°43.96'N 106°56.92'E

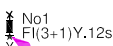
Former Notice 123(T)/2018 is cancelled.

(All positions are referred to WGS84 Datum)

**168/2018 VIỆT NAM - BỜ BIỂN ĐÔNG BẮC BỘ - HẢI PHÒNG - AIS ảo.**











Nguồn: Tổng công ty Bảo đảm an toàn hàng hải miền Bắc, Thông báo số 224(T)/2018/TBHH-TCTBĐATHH MB

**Hải đồ - VN50007 [cập nhật trước 153/2018]**

Chèn		20°45.62'N 106°55.63'E
		20°45.49'N 106°55.73'E
		20°45.36'N 106°55.83'E
		20°45.23'N 106°55.93'E
		20°44.97'N 106°56.14'E

 No6 FI(3+1)Y.12s	20°44.83'N 106°56.24'E
 No7 FI(3+1)Y.12s	20°44.70'N 106°56.34'E
 No8 FI(3+1)Y.12s	20°44.57'N 106°56.44'E
 No9 FI(3+1)Y.12s	20°44.31'N 106°56.65'E
 No10 FI(3+1)Y.12s	20°43.96'N 106°56.92'E

**Hải đồ - VN40001 [cập nhật trước 146/2018]**

 FI(3+1)Y.12s	20°45.62'N 106°55.63'E
 FI(3+1)Y.12s	20°45.49'N 106°55.73'E
 FI(3+1)Y.12s	20°45.36'N 106°55.83'E
 FI(3+1)Y.12s	20°45.23'N 106°55.93'E
 FI(3+1)Y.12s	20°44.97'N 106°56.14'E
 FI(3+1)Y.12s	20°44.83'N 106°56.24'E
 FI(3+1)Y.12s	20°44.70'N 106°56.34'E
 FI(3+1)Y.12s	20°44.57'N 106°56.44'E
 FI(3+1)Y.12s	20°44.31'N 106°56.65'E
 FI(3+1)Y.12s	20°43.96'N 106°56.92'E

Thông báo cũ 123(T)/2018 bị hủy bỏ.

(Tất cả các vị trí được tham chiếu theo hệ tọa độ WGS84)